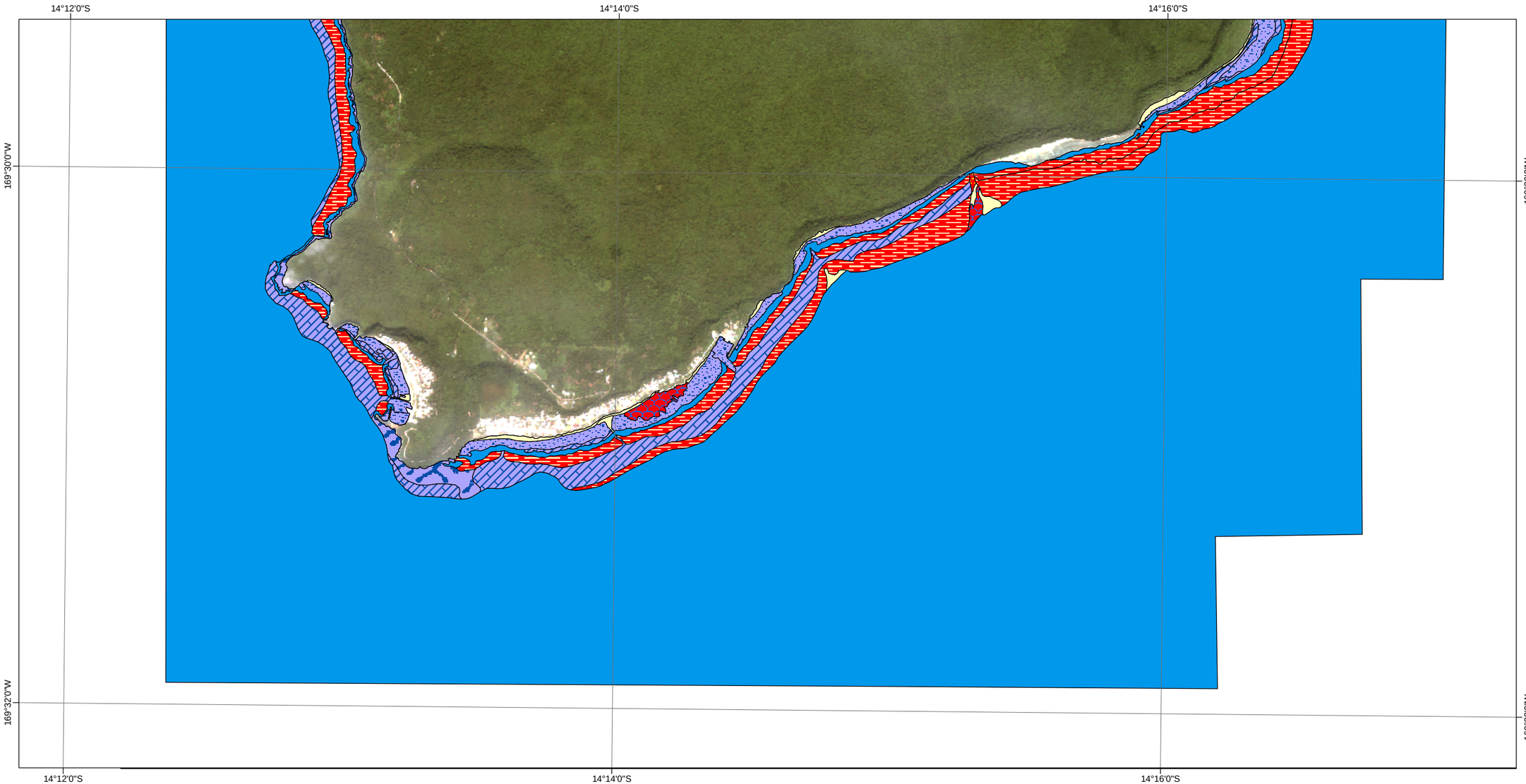

Structure Types

- Sand
- Mud
- Spur and Groove
- Individual Patch Reef
- Aggregate Reef
- Aggregated Patch Reef
- Scattered Coral/Rock
- Pavement
- Rock/Boulder
- Rubble
- Pavement with Sand Channels
- Artificial
- Unknown

0 0.25 0.5 1
Kilometers

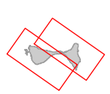

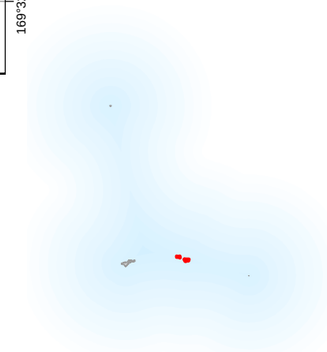

Map prepared by the National Ocean Service, Biogeography Program, in cooperation with Analytical Laboratories of Hawaii and BAE Systems Spectral Solutions. 2004

American Samoa

Manua Islands Benthic Habitat Map

Frame 58 - Geomorphological Structure