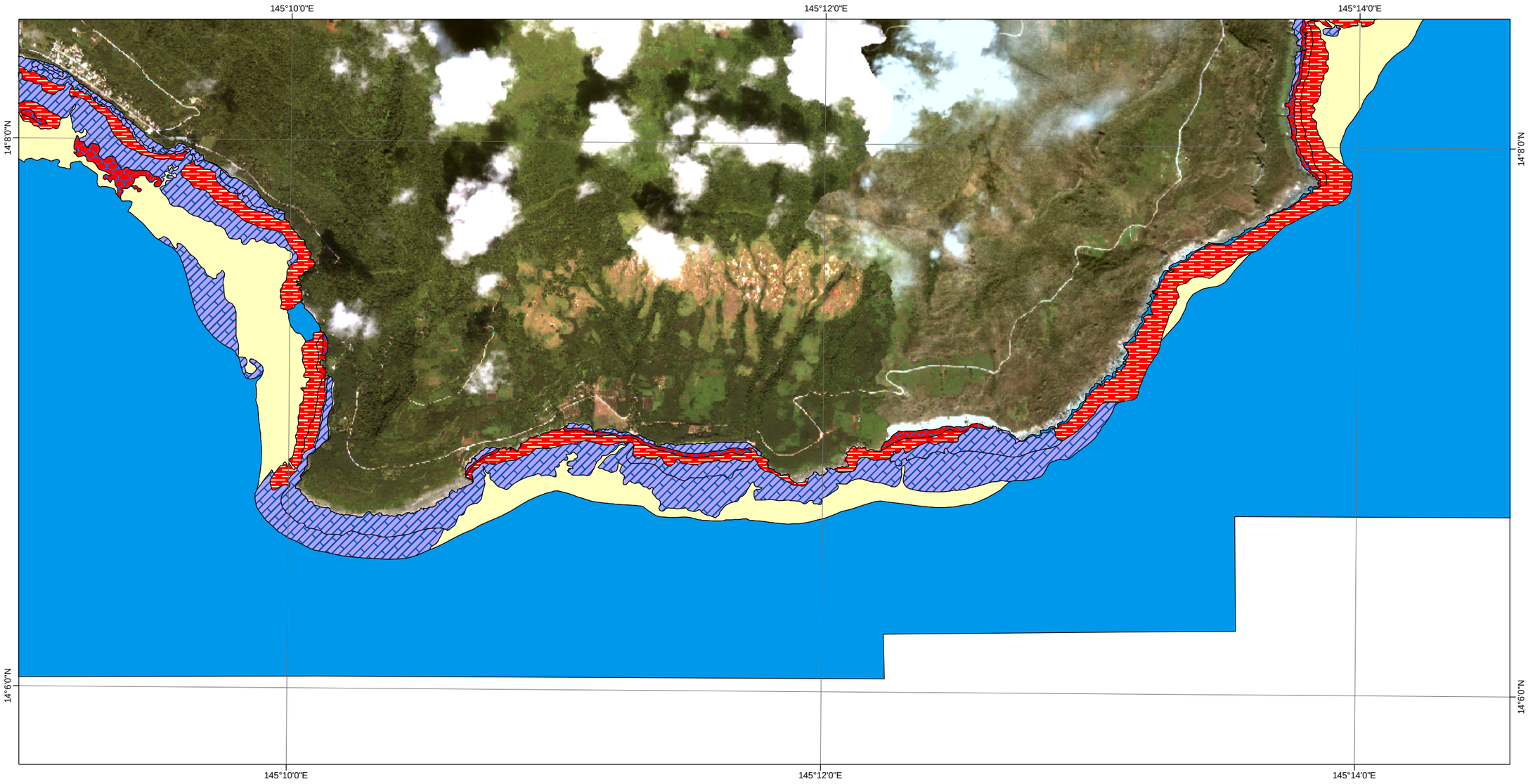

Structure Types

- Sand
- Mud
- Spur and Groove
- Individual Patch Reef
- Aggregate Reef
- Aggregated Patch Reef
- Scattered Coral/Rock
- Pavement
- Rock/Boulder
- Rubble
- Pavement with Sand Channels
- Artificial
- Unknown

0 0.25 0.5 1
Kilometers



Map prepared by the National Ocean Service, Biogeography Program, in cooperation with Analytical Laboratories of Hawaii and BAE Systems Spectral Solutions. 2004

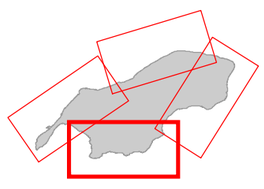

N

The Commonwealth of the Northern Mariana Islands

Rota Benthic Habitat Map

Frame 18 - Geomorphological Structure