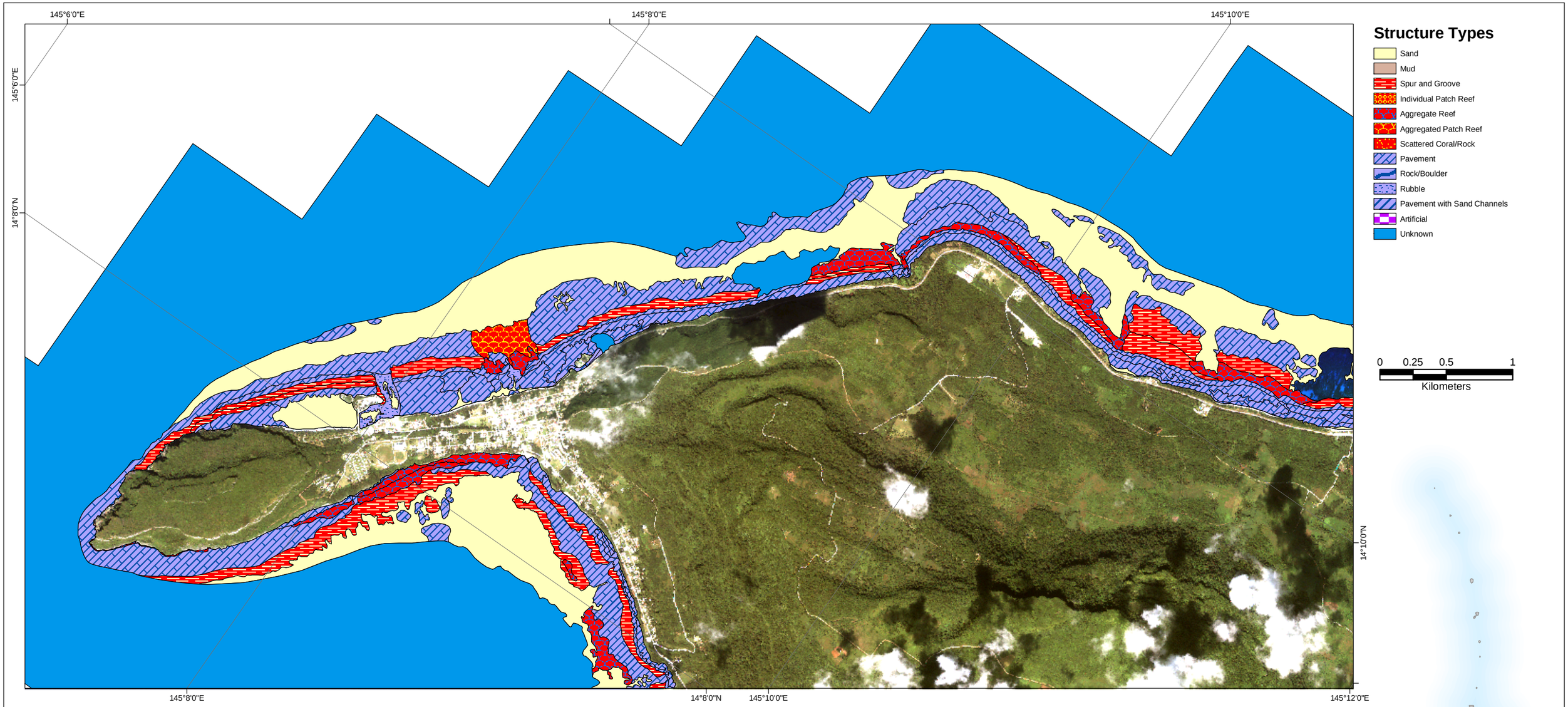

Map prepared by the National Ocean Service, Biogeography Program, in cooperation with Analytical Laboratories of Hawaii and BAE Systems Spectral Solutions. 2004

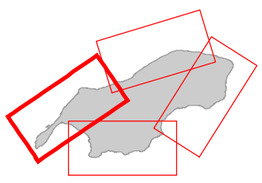

The Commonwealth of the Northern Mariana Islands

Rota Benthic Habitat Map

Frame 15 - Geomorphological Structure